AS-001286
CSL
1285

HISTORY

OF

THE MADRAS ARMY.

COMPILED

By LIEUTENANT-COLONEL W. J. WILSON,

RETIRED LIST, MADRAS ARMY.

VOLUME FIFTH—MAPS.

MADRAS:

PRINTED BY THE SUPERINTENDENT, GOVT. PRESS.

1889.

3
P.W.D. SECT. LIBRARY
D
No. 6
96
GOVT. OF INDIA
CSL

CONTENTS OF VOLUME FIFTH.

MAPS AND PLANS.

I. To illustrate Colonel Coote's campaign of 1759–61 against the French; the operations in the south under General Sir Hector Munro, Colonels Braithwaite and Nixon, 1781-82, and those under Colonels Lang and Fullarton, 1782–84.

II. The campaign of 1780 under Sir Hector Munro, and that of 1781-82 under Sir Eyre Coote.

III. The positions of the detachment in Guntúr under Colonels Harper and Baillie, 1779-80; the march of the latter towards Conjeeveram in 1780, and the operations in Cuddapah, 1783.

IV. The operations of Colonel the Honorable Arthur Wellesley in the Raichoor Doab until the defeat and death of Dhoondiah Waugh at Conagul, 10th September 1800.

V. Plan of the battle at Assaye, 23rd September 1803.

VI. The operations of the divisions under Major-General Wellesley and Colonel Stevenson, 1803-4.

VII. The operations in Madura and Tinnevelly, 1801-2.

VIII. Plan of the Fort at Vellore as it was at the time of the Mutiny, 10th July 1806.

IX. Map of a portion of Malwa showing the routes of the 1st and 3rd Divisions to Mahidpoor, 1817.

X. Plan of the battle at Mahidpoor, 21st December 1817.

XI. Map of Berar to illustrate the operations of the 2nd, 4th and 5th Divisions against the Peshwa, 1818.

XII. Plan of the Fort at Mulligaum, May 1818.

XIII. Map of the environs of Aseerghur showing the positions of the troops by which the surrender of the Peshwa was effected at Keiree, 1818.

XIV. Map of Burma to illustrate the war in Ava, 1824–26, and the operations in Arracan, 1825.

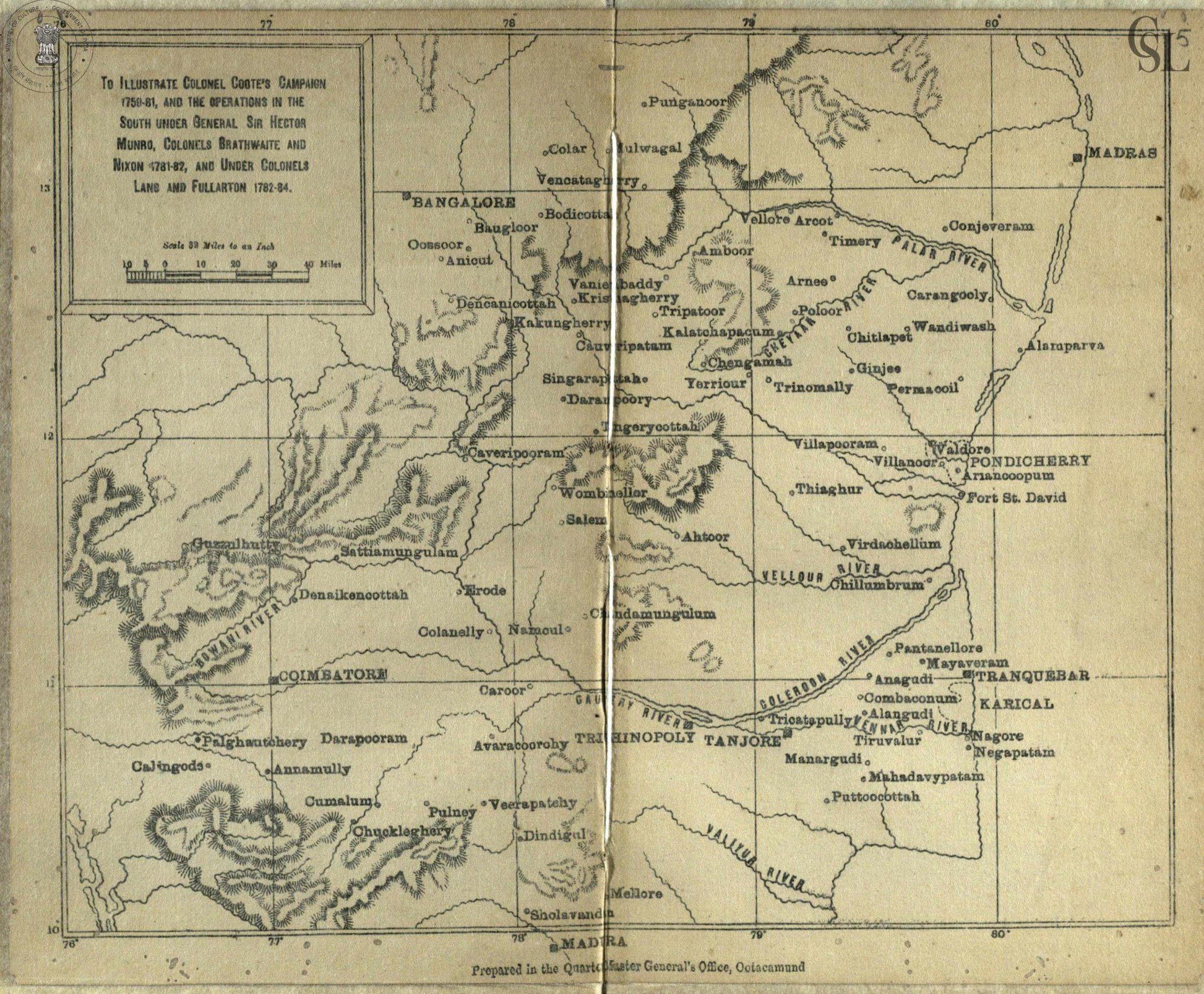

Prepared in the Quarter Master General's Office, Ootacamund

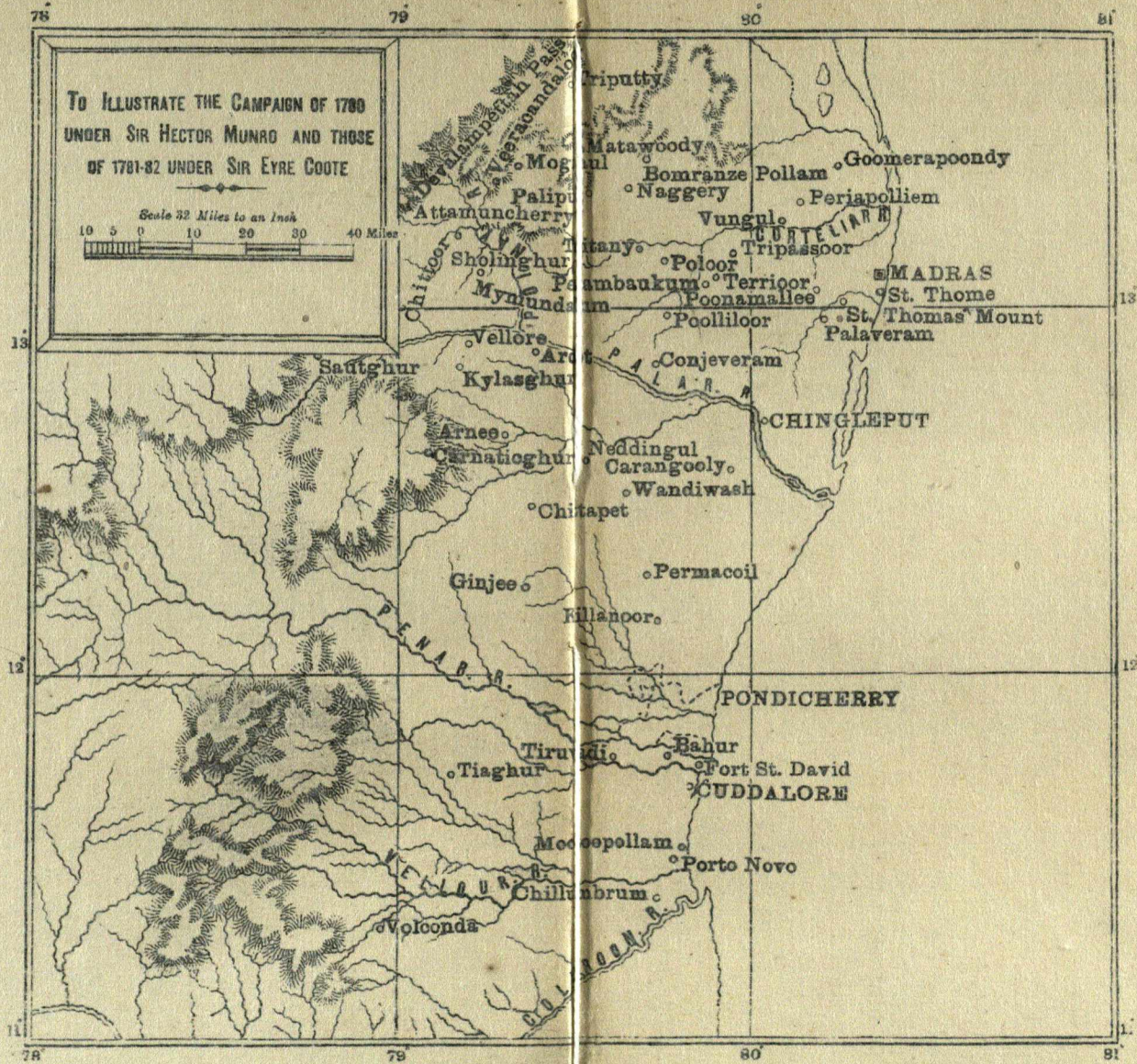

Prepared in the Quarter Master General's Office, Ootacamund

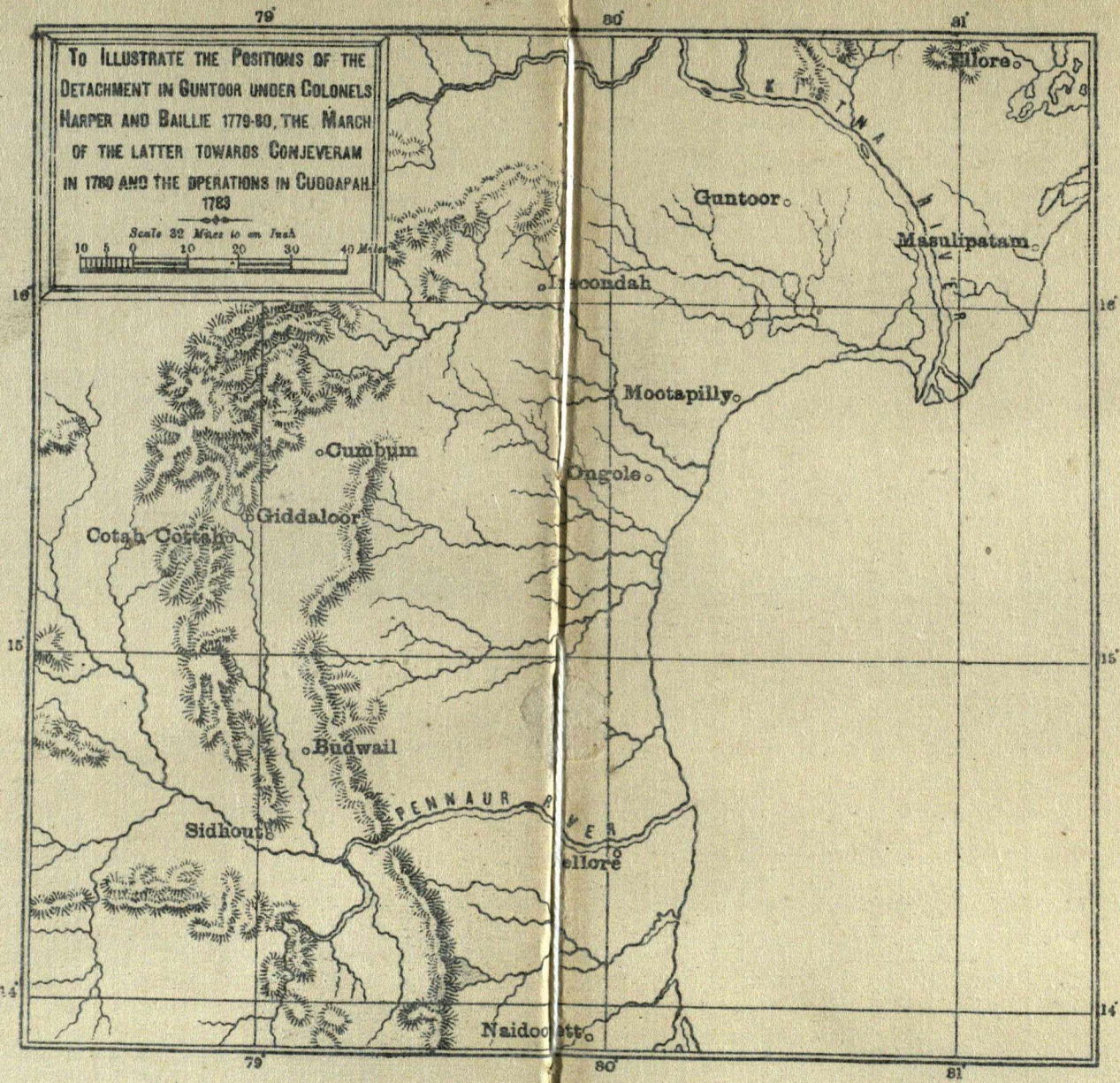

Prepared in the Quarter Master General's Office, Ootacamund

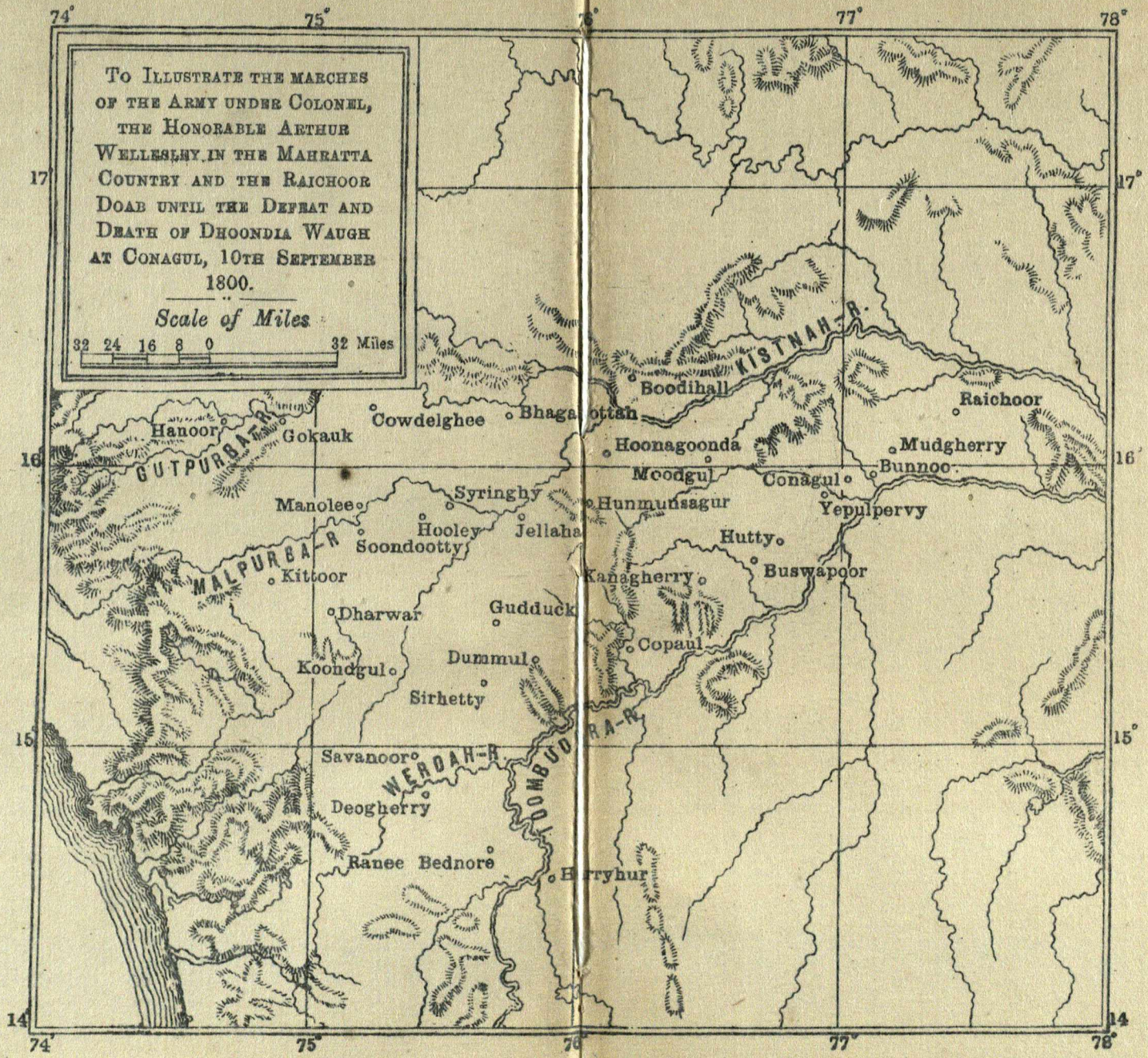

Prepared in the Quarter Master General's Office Ootacamund

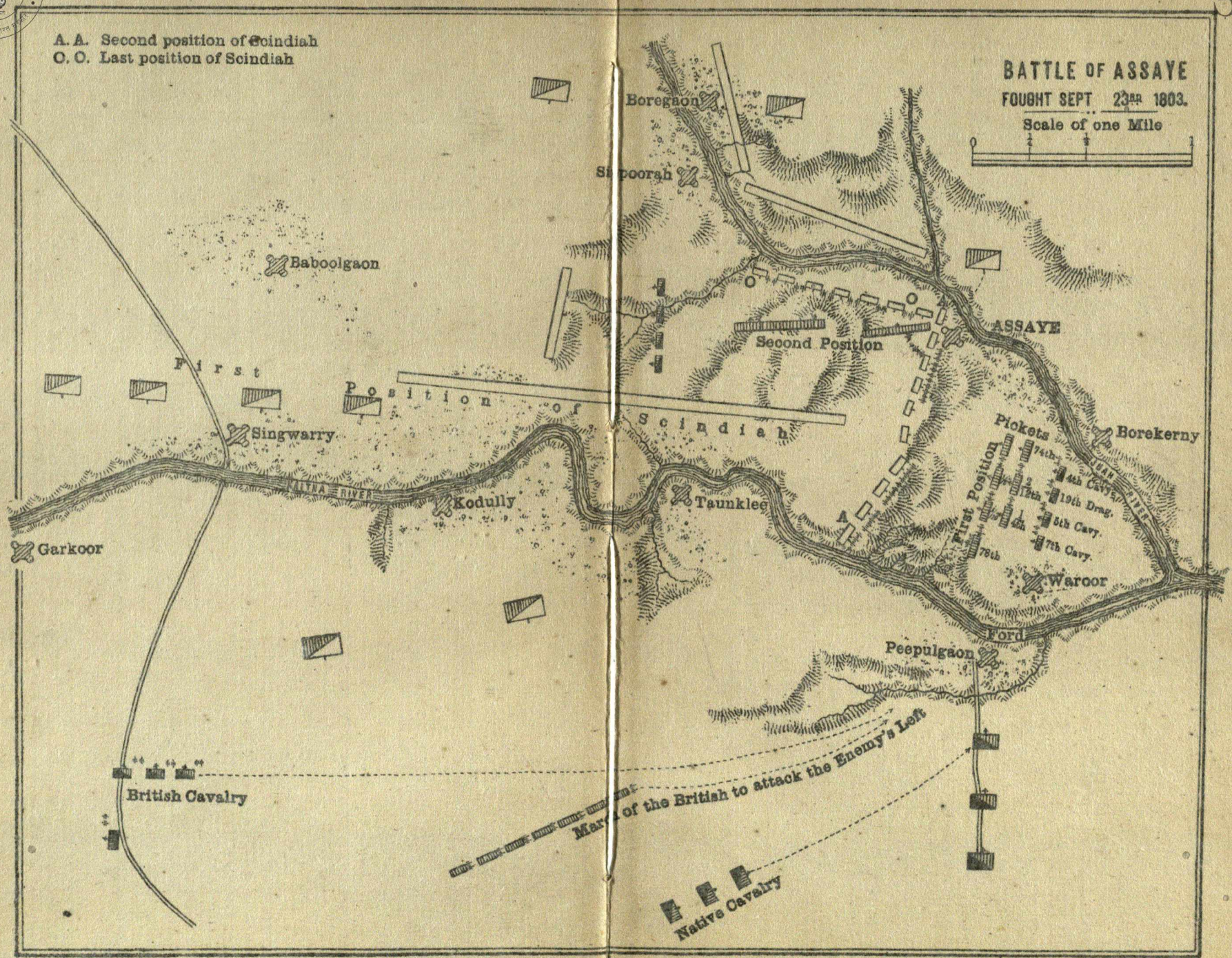

Prepared in the Quarter Master General's Office Ootacamund

Prepared in the Quarter Master General's Office Ootacamund

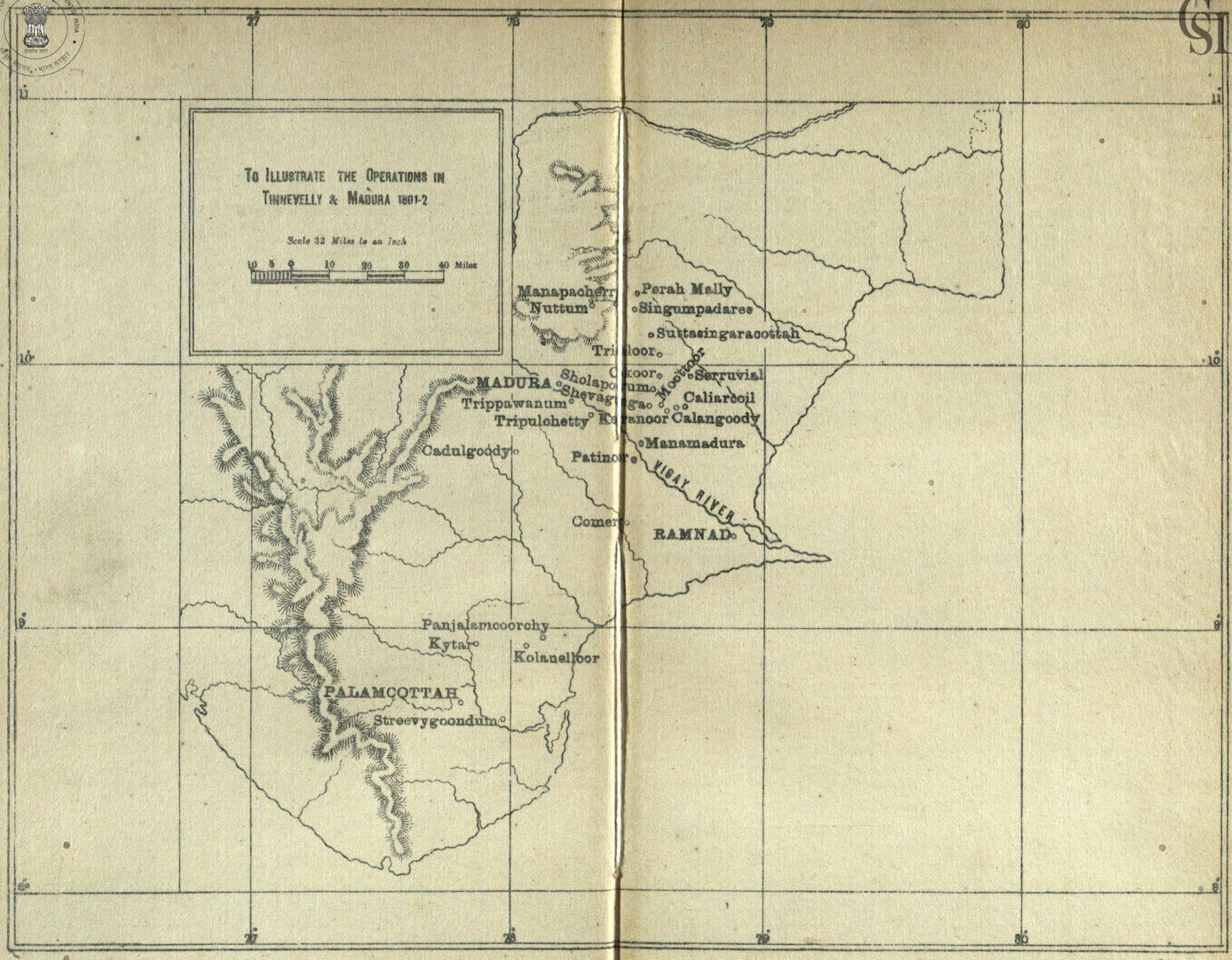

Prepared in the Quarter Master General's Office, Ootacamund

MINISTRY OF CULTURE · GOVERNMENT OF INDIA

CSL

PLAN of the FORT AT VELLORE TO ILLUSTRATE THE MUTINY OF THE 10TH JULY 1806.

REFERENCE

- a Palace
- b European Hospital
- c Commandant's Quarters
- d Arsenal
- e e European Barracks
- f Paymaster of Stipends Quarters
- g Fort Adjutants
- h Main Guard
- i Granary
- j Mosque
- k Sepoy Barracks
- l Invalid do.
- m m Private Building
- n Garrison Surgeon's Quarters
- o Magazine
- p Mr. Commissary Penn's Quarters
- q q Buildings in Charge of the Paymaster of Stipends
- r r Solitary Prisons
- s Fives Court
- t Bazaars
- v Serjeants' Quarters

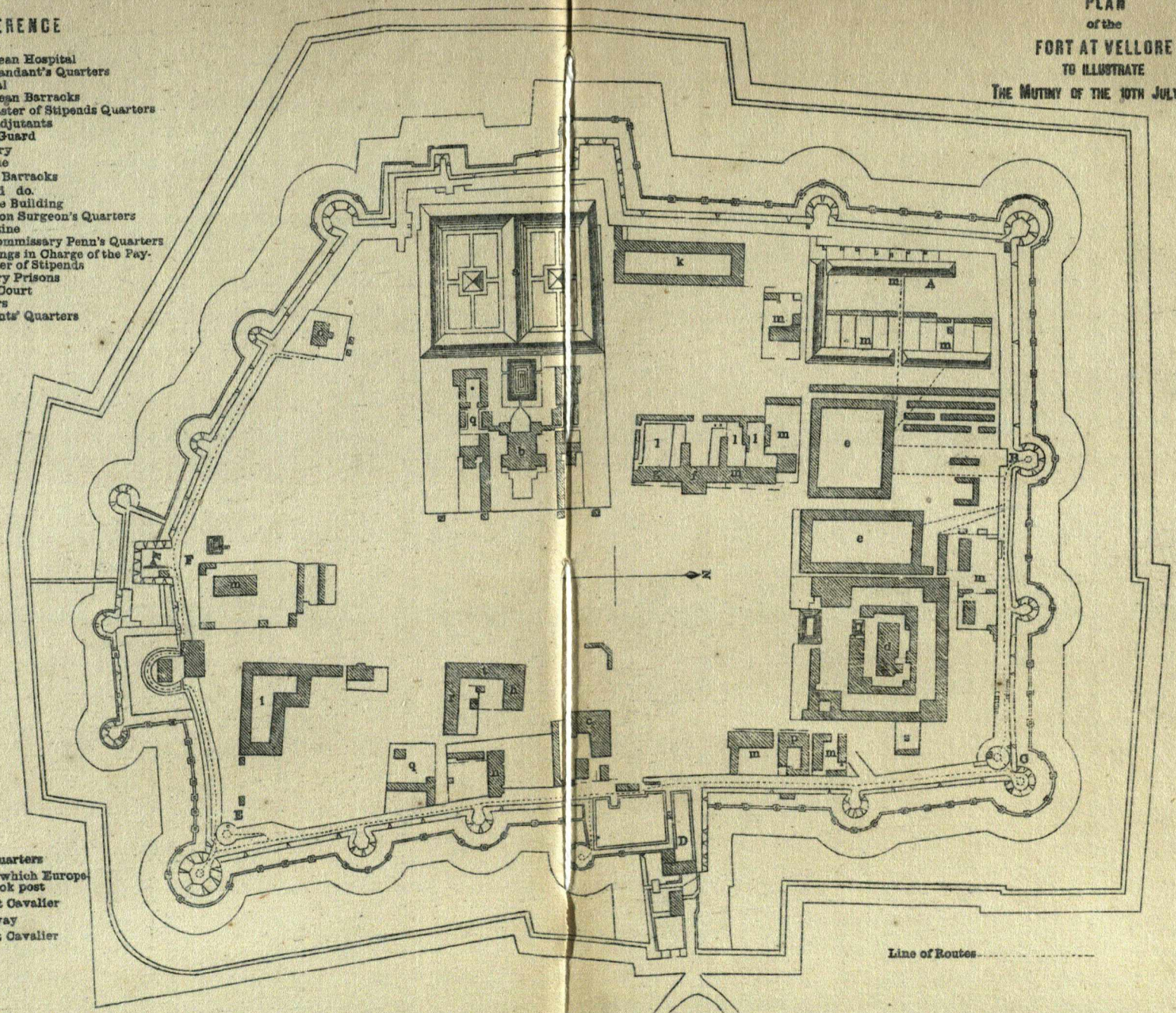

- A Officers' Quarters
- B Bastion in which Europeans first took post
- C North East Cavalier
- D The Gateway
- E South East Cavalier
- F Flag Staff

Prepared in the Quarter Master General's Office, Ootacamund

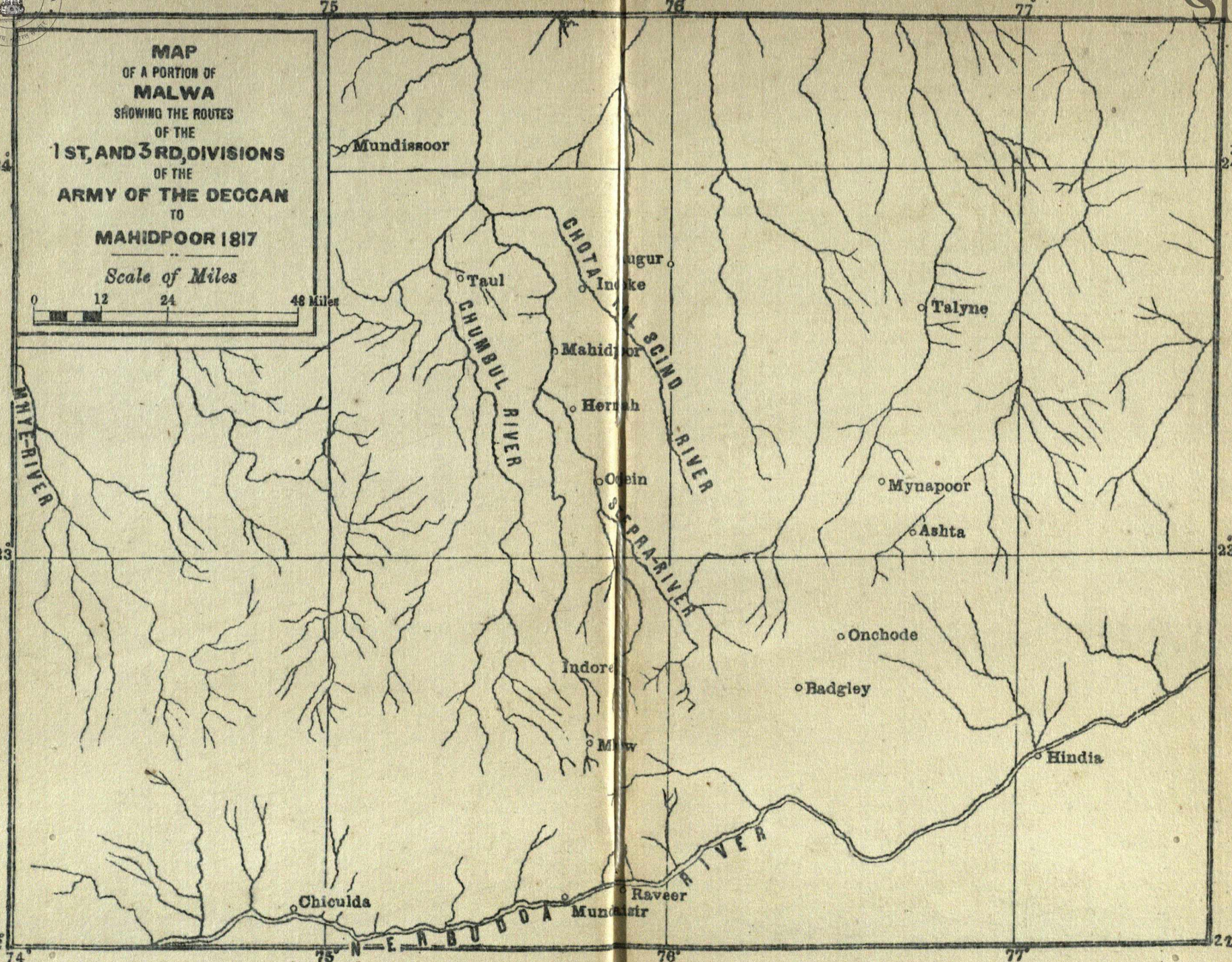

Prepared in the Quarter Master General's Office Ootacamund

MINISTRY OF CULTURE · GOVERNMENT OF INDIA
GSL

PLAN OF THE BATTLE OF MAHIDPOOR

FOUGHT ON THE 21ST DECEMBER, 1817.

Scale of Yards

0 500 1000 2000 Yards

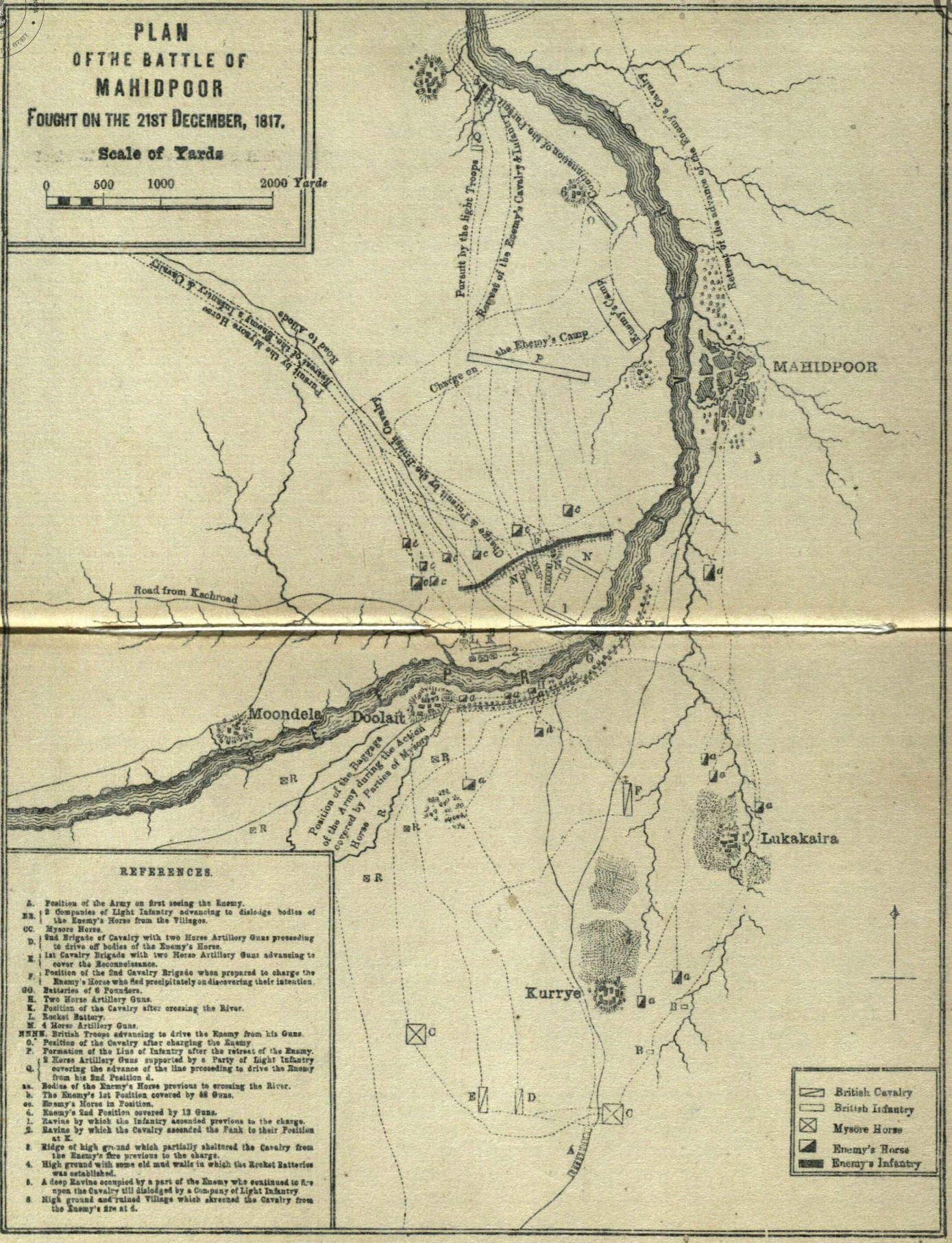

REFERENCES.

A. Position of the Army on first seeing the Enemy.
BB. 2 Companies of Light Infantry advancing to dislodge bodies of the Enemy's Horse from the Villages.
CC. Mysore Horse.
D. 2nd Brigade of Cavalry with two Horse Artillery Guns proceeding to drive off bodies of the Enemy's Horse.
E. 1st Cavalry Brigade with two Horse Artillery Guns advancing to cover the Reconnoissance.
F. Position of the 2nd Cavalry Brigade when prepared to charge the Enemy's Horse who fled precipitately on discovering their intention.
GG. Batteries of 6 Pounders.
H. Two Horse Artillery Guns.
K. Position of the Cavalry after crossing the River.
L. Rocket Battery.
M. 4 Horse Artillery Guns.
NNNN. British Troops advancing to drive the Enemy from his Guns.
O. Position of the Cavalry after charging the Enemy
P. Formation of the Line of Infantry after the retreat of the Enemy.
Q. 2 Horse Artillery Guns supported by a Party of Light Infantry covering the advance of the line proceeding to drive the Enemy from his 2nd Position d.
aa. Bodies of the Enemy's Horse previous to crossing the River.
b. The Enemy's 1st Position covered by 48 Guns.
cc. Enemy's Horse in Position.
d. Enemy's 2nd Position covered by 13 Guns.
1. Ravine by which the Infantry ascended previous to the charge.
2. Ravine by which the Cavalry ascended the Bank to their Position at K.
3. Ridge of high ground which partially sheltered the Cavalry from the Enemy's fire previous to the charge.
4. High ground with some old mud walls in which the Rocket Batteries was established.
5. A deep Ravine occupied by a part of the Enemy who continued to fire upon the Cavalry till dislodged by a Company of Light Infantry
6. High ground and ruined Village which shrouded the Cavalry from the Enemy's fire at d.

Prepared in the Quarter Master General's Office, Ootacamund

Prepared in the Quarter Master General's Office Ootacamund

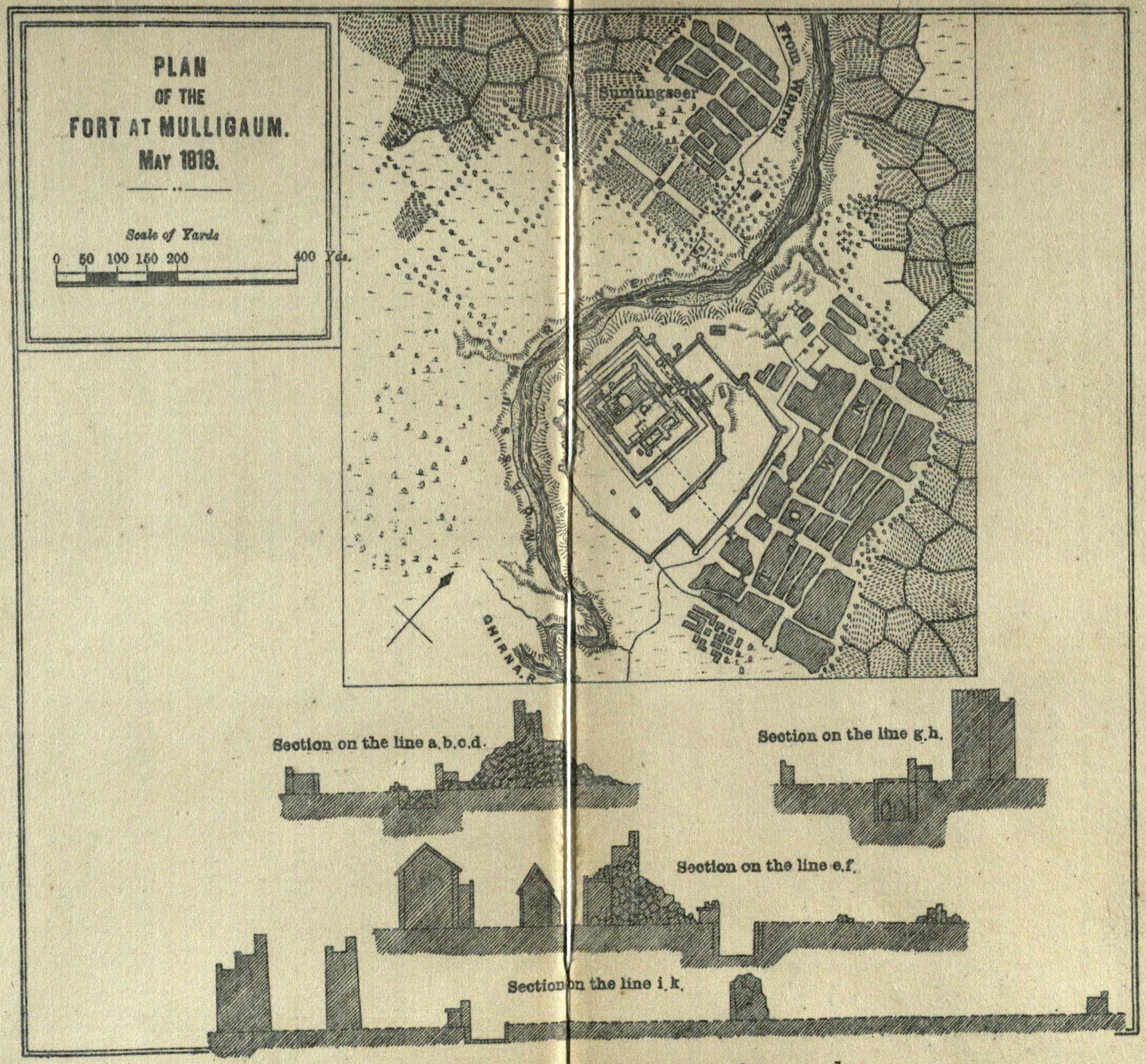

Prepared in the Quarter Master General's Office Ootacamund

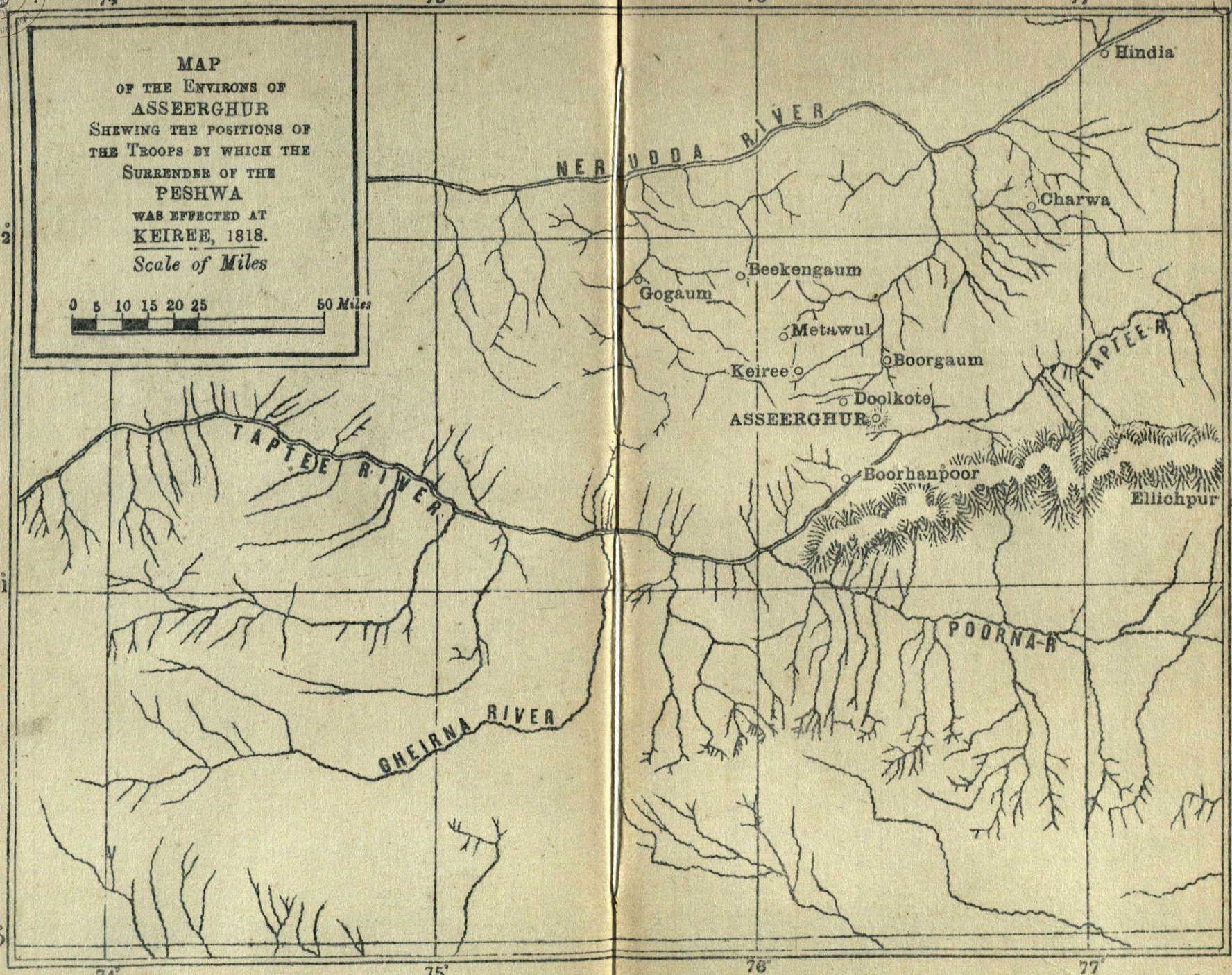

Prepared in the Quarter Master General's Office Ootacamund

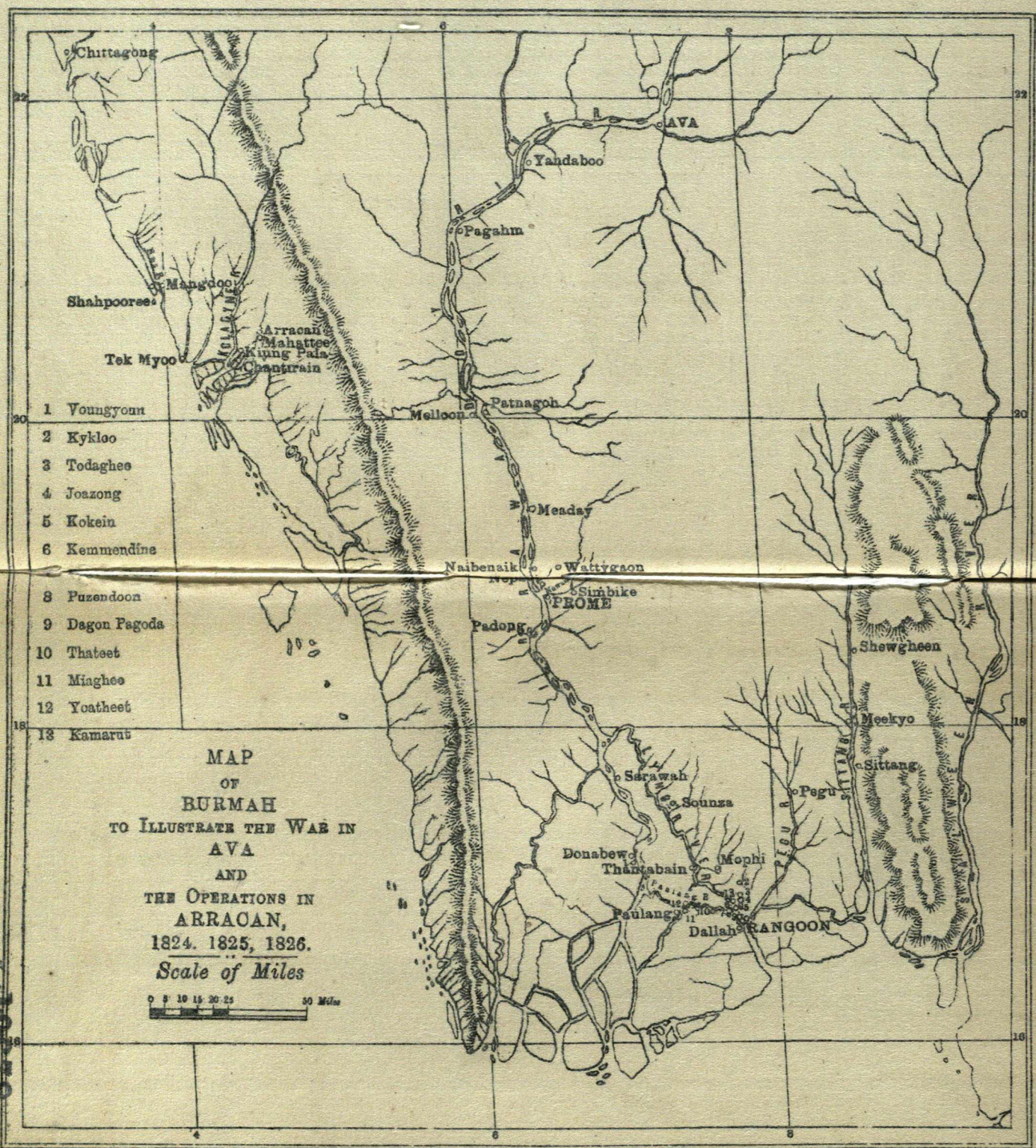

Prepared in the Quarter Master General's Office Ootacamund